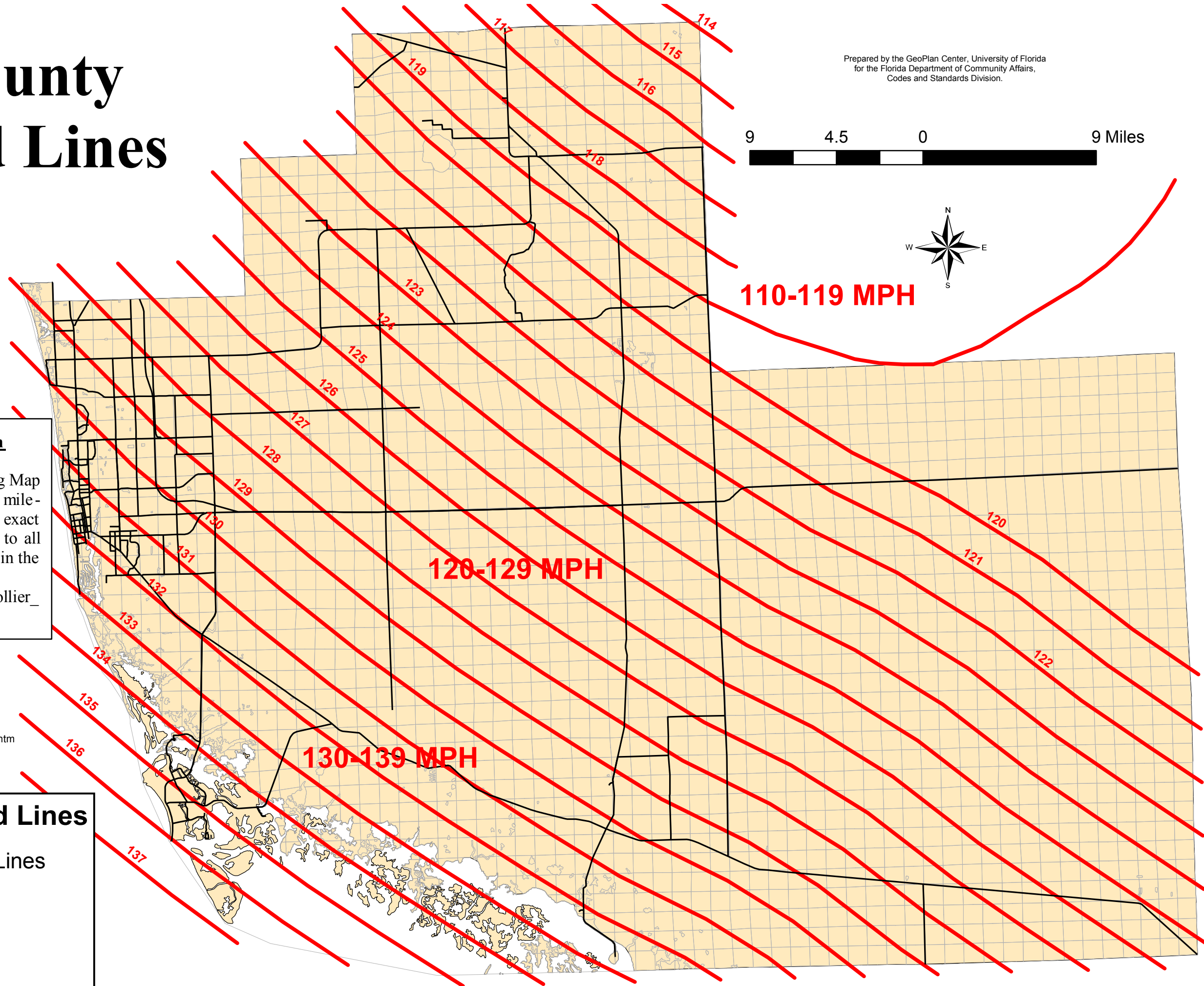



# Collier County Wind Speed Lines

Prepared by the GeoPlan Center, University of Florida  
for the Florida Department of Community Affairs,  
Codes and Standards Division.



## Collier County Wind Speed Line Description

Wind speed lines are depicted in the Official Zoning Map Atlas with the wind speed lines overlaid in one mile-per-hour increments. Any such maps depicting the exact location of these wind speed lines will be applied to all construction and will be enforced by Collier County in the unincorporated portions of the County.

[http://www.colliergov.net/ftp/GraphicApps/Maps/Collier\\_County\\_Base\\_map.htm](http://www.colliergov.net/ftp/GraphicApps/Maps/Collier_County_Base_map.htm)

May 2007.

Source: Code Of Laws And Ordinances

County Of Collier, Florida; and





Collier County Zoning & Land Development Review website:

[www.colliergov.net/ftp/GraphicApps/Maps/Collier\\_County\\_Base\\_map.htm](http://www.colliergov.net/ftp/GraphicApps/Maps/Collier_County_Base_map.htm)

Confirmed by Collier County Building Department

Base Layer Source: Florida Geographic Data Library

## Collier County Wind Speed Lines

-  Collier County Wind Speed Lines
-  Major Roads
-  Public Land Survey System
-  County Boundary