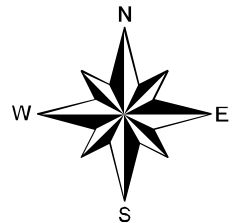


# Highlands County Wind Speed Line

**100-110 MPH**

Prepared by the GeoPlan Center, University of Florida  
for the Florida Department of Community Affairs,  
Codes and Standards Division.



5 2.5 0 5 Miles






**110**

**110-120 MPH**

May 2007.

Source: Highlands County Building Department website:  
[www.hbcc.net/BuildingDept.html](http://www.hbcc.net/BuildingDept.html) and  
<http://www.hbcc.net/PDFfiles/highlandswindspeedlines.pdf>  
Base Layer Source: Florida Geographic Data Library

## Highlands County Wind Speed Line

-  Highlands County Wind Speed Line
-  Major Roads
-  USGS 1:24,000 Roads
-  Streams
-  County Boundary

### Highlands County Wind Speed Line Description

The wind speed line in Highlands County shall commence on the county line at the location where the 65-B Access Road ends at the Kissimmee River for point of beginning, thence westerly and southerly on the 65-B Access Road to Bluff Hammock Road, thence southwesterly on Bluff Hammock Road to U.S. Highway 98, thence southwesterly on U.S. Highway 98 South to County Road 621, thence southwesterly on County Road 621 to County Road 619, thence southerly on County Road 619 to County Road 29, thence westerly on County Road 29 to U.S. Highway 27, thence northwesterly on U.S. Highway 27 to Old State Road 8, thence southerly on Old State Road 8 to State Road 70, thence westerly on State Road 70 to Highlands County line.