







Okaloosa County Wind Speed Lines

Okaloosa County Wind Speed Lines

-  Okaloosa Wind Speed Lines
-  Major Roads
-  USGS 1:24,000 Roads
-  Streams
-  Public Land Survey System
-  County Boundary

Okaloosa County Wind Speed Lines Description

Wind-Borne Debris Line/ 120 MHP LINE: Begin at northeast boundary of Eglin AFB (Walton County Line) to the southwest corner of Section 05 of Township 2N, Range 23W, following the section line north to Highway 4. Follow Highway 4 to Highway 90 West, west on Highway 90 West to Highway 4 to northwest on Will Henry Lane then north on New York Street to Highway 4 West then west to the Santa Rosa/Okaloosa County Line.

130 MPH LINE: Begin on the East side of the county line just above unincorporated Okaloosa County in the Choctawhatchee Bay, following northwest to the southern boundary of Eglin AFB north of unincorporated Shalimar. Follow Eglin boundary to Highway 85. Follow Highway 85 to Highway 189. Follow Highway 189 to 236 continuing along the Old Log Lake Road to Junction of 236 and 211. Follow the Yellow River west to the County Line.

140 MPH LINE: Begin on the eastern county line, measure sixteen (16) miles south from the shoreline and following a line straight line to nine (9) miles south of the shoreline measured from Okaloosa Island on Okaloosa County's western boundary.

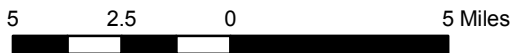
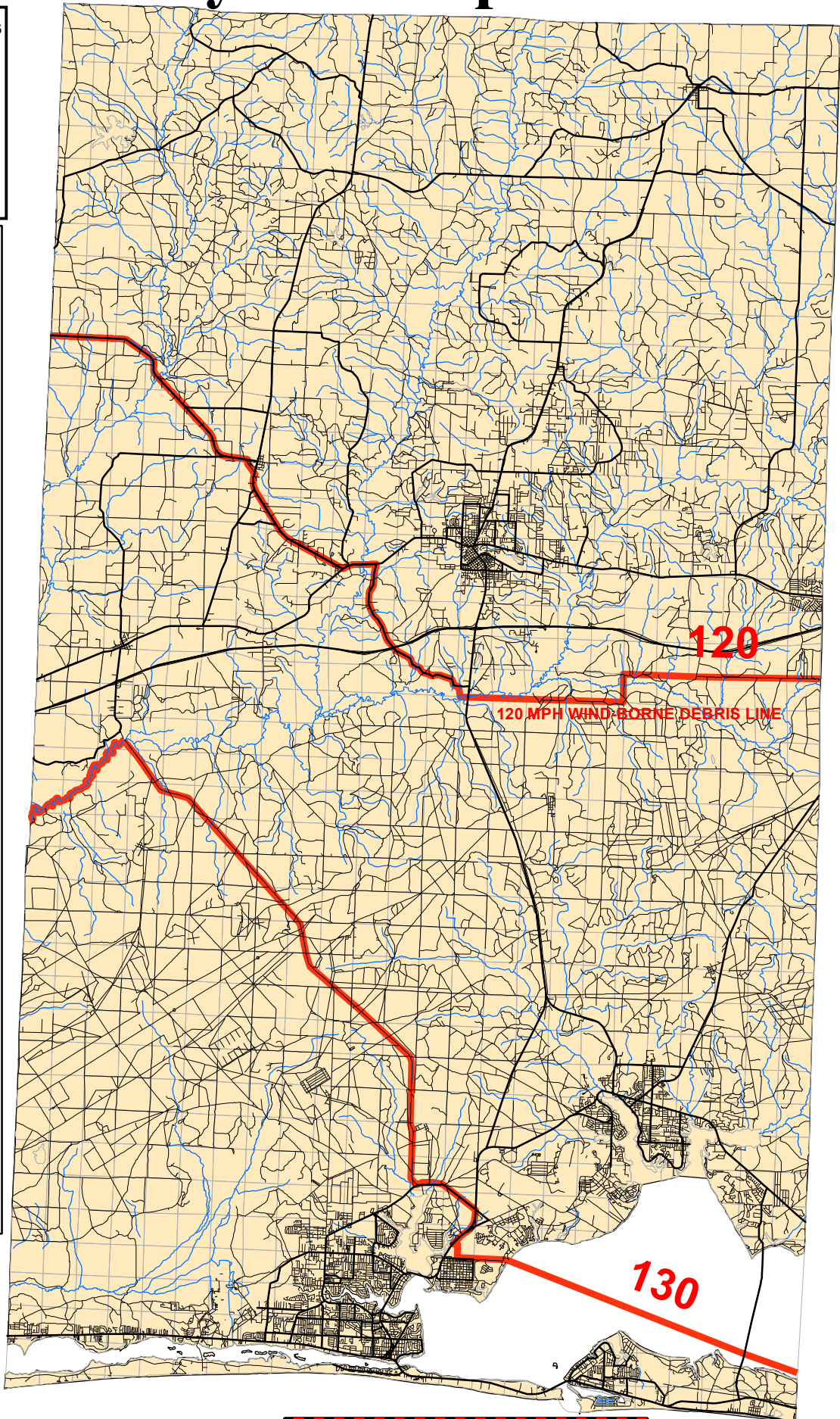
Linear interpolation between wind contours is permitted by your architect or engineer.

(Adopted Updated Ordinance and Wind Zone Map; September 2007)

September 2007.

Source: Okaloosa County Department of Growth Management; Okaloosa County Ordinance No. 07-53, Adopted September 18, 2007; Base Layer Source: Florida Geographic Data Library

Prepared by the GeoPlan Center, University of Florida for the Florida Department of Community Affairs, Codes and Standards Division.



The Okaloosa County Wind Borne Debris region is defined as the region south of the 120 MPH/Wind Borne Debris Line to the Gulf of Mexico and between the Walton/Santa Rosa County lines