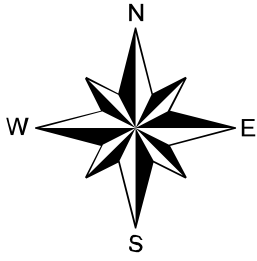
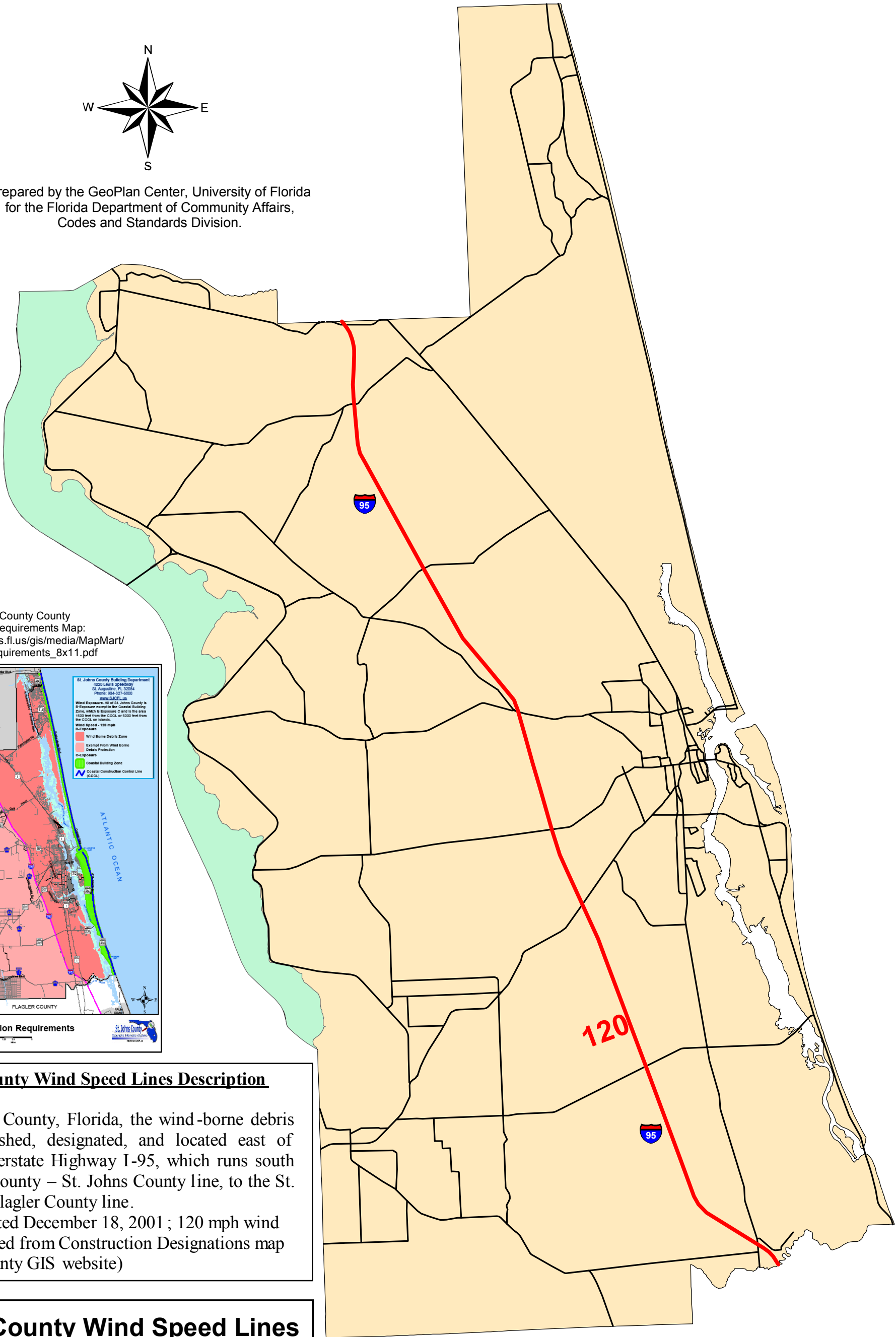


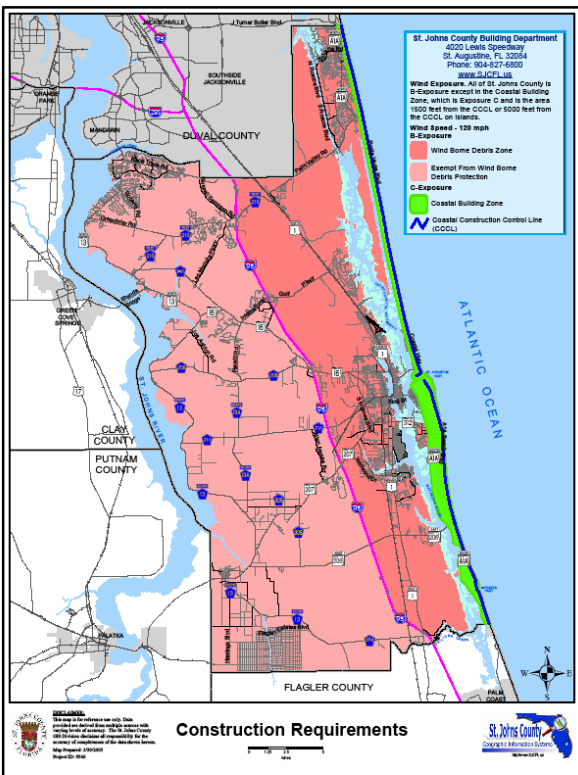
# St Johns County Wind Speed Lines



Prepared by the GeoPlan Center, University of Florida  
for the Florida Department of Community Affairs,  
Codes and Standards Division.



St. Johns's County County  
Construction Requirements Map:  
[ftp://ftp.bocc.co.st-johns.fl.us/gis/media/MapMart/  
Construction\\_Requirements\\_8x11.pdf](ftp://ftp.bocc.co.st-johns.fl.us/gis/media/MapMart/Construction_Requirements_8x11.pdf)



## St. Johns County Wind Speed Lines Description

Within St. Johns County, Florida, the wind-borne debris region is established, designated, and located east of United States Interstate Highway I-95, which runs south from the Duval County – St. Johns County line, to the St. Johns County – Flagler County line.  
(Ordinance Adopted December 18, 2001 ; 120 mph wind zone line confirmed from Construction Designations map on St. John's County GIS website)

## St Johns County Wind Speed Lines

- St Johns County Wind Speed Lines
- Major Roads
- Major Rivers
- County Boundary

June 2007.

Source: St. Johns's County County Construction Requirements Map:  
[ftp://ftp.bocc.co.st-johns.fl.us/gis/media/MapMart/Construction\\_Requirements\\_8x11.pdf](ftp://ftp.bocc.co.st-johns.fl.us/gis/media/MapMart/Construction_Requirements_8x11.pdf)  
Base Layer Source: Florida Geographic Data Library

