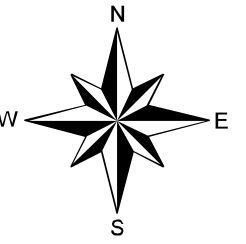
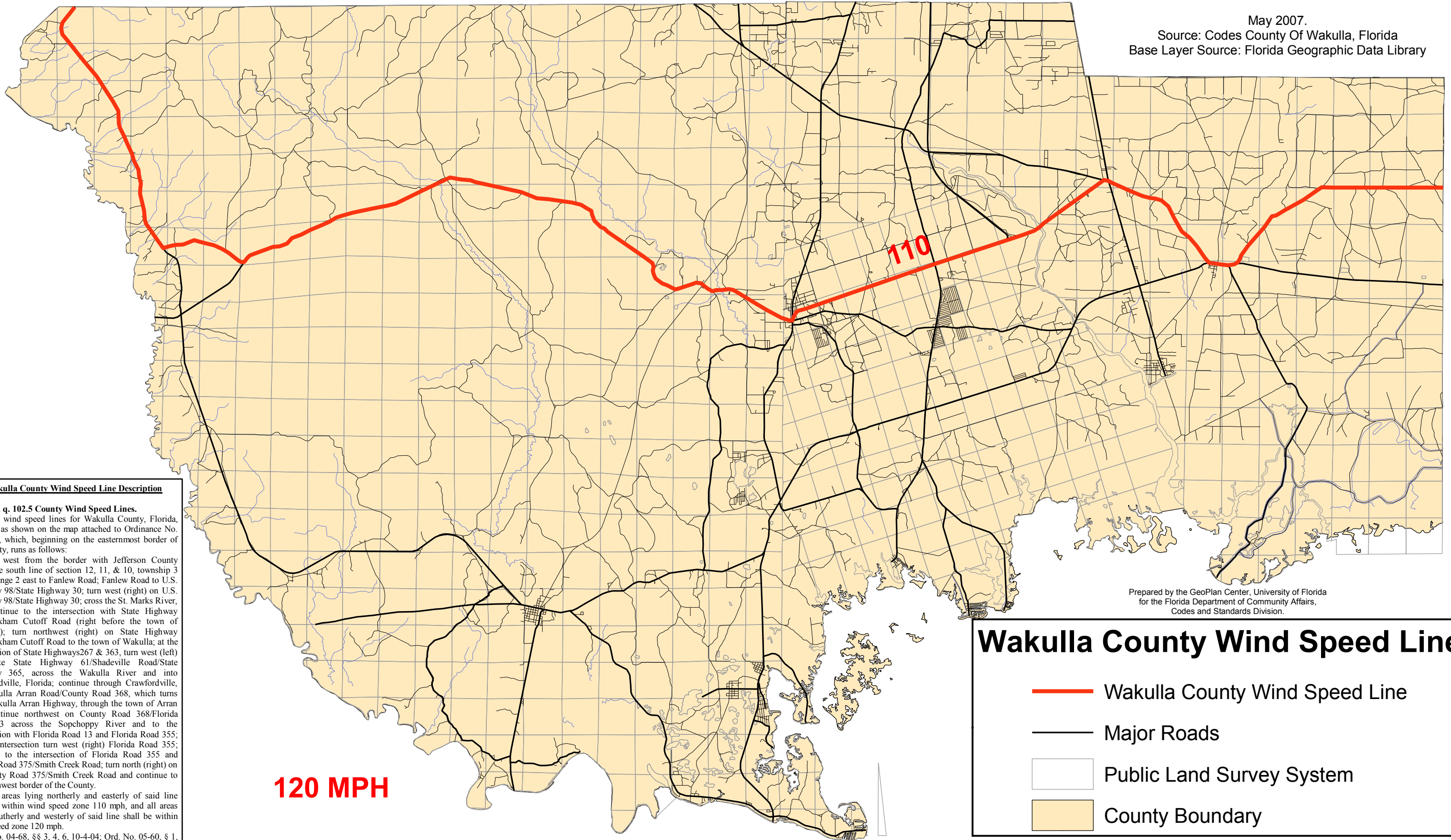


Wakulla County Wind Speed Line



110 MPH

May 2007.
 Source: Codes County Of Wakulla, Florida
 Base Layer Source: Florida Geographic Data Library







120 MPH

Prepared by the GeoPlan Center, University of Florida
 for the Florida Department of Community Affairs,
 Codes and Standards Division.

Wakulla County Wind Speed Line Description

Sec. 8-2, q. 102.5 County Wind Speed Lines.
 (a) The wind speed lines for Wakulla County, Florida, shall be as shown on the map attached to Ordinance No. 2002-04, which, beginning on the easternmost border of the county, runs as follows:
 Proceed west from the border with Jefferson County along the south line of section 12, 11, & 10, township 3 south, range 2 east to Fanlew Road; Fanlew Road to U.S. Highway 98/State Highway 30; turn west (right) on U.S. Highway 98/State Highway 30; cross the St. Marks River, and continue to the intersection with State Highway 267/Bloxham Cutoff Road (right before the town of Newport); turn northwest (right) on State Highway 267/Bloxham Cutoff Road to the town of Wakulla; at the intersection of State Highways 267 & 363, turn west (left) and take State Highway 61/Shadeville Road/State Highway 365, across the Wakulla River and into Crawfordville, Florida; continue through Crawfordville, on Wakulla Arran Road/County Road 368, which turns into Wakulla Arran Highway, through the town of Arran and continue northwest on County Road 368/Florida Road 13 across the Sopchoppy River and to the intersection with Florida Road 13 and Florida Road 355; at that intersection turn west (right) Florida Road 355; continue to the intersection of Florida Road 355 and County Road 375/Smith Creek Road; turn north (right) on to County Road 375/Smith Creek Road and continue to the northwest border of the County.
 (b) All areas lying northerly and easterly of said line shall be within wind speed zone 110 mph, and all areas lying southerly and westerly of said line shall be within wind speed zone 120 mph.
 (Ord. No. 04-68, §§ 3, 4, 6, 10-4-04; Ord. No. 05-60, § 1, 11-7-05)

Wakulla County Wind Speed Line

-  Wakulla County Wind Speed Line
-  Major Roads
-  Public Land Survey System
-  County Boundary